








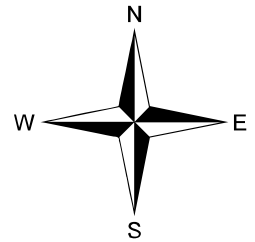
MAP LEGEND

- PAVED PROVINCIAL HIGHWAY 
- GRAVELED PROVINCIAL HIGHWAY 
- PAVED COUNTY ROAD 
- GRAVELED COUNTY ROAD 
- OILED COUNTY ROAD 
- DIRT TRAIL (BLADED SUMMER ONLY) 
- RAILWAY LINE 

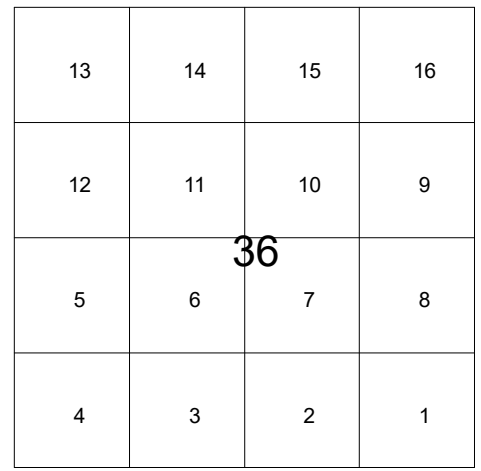
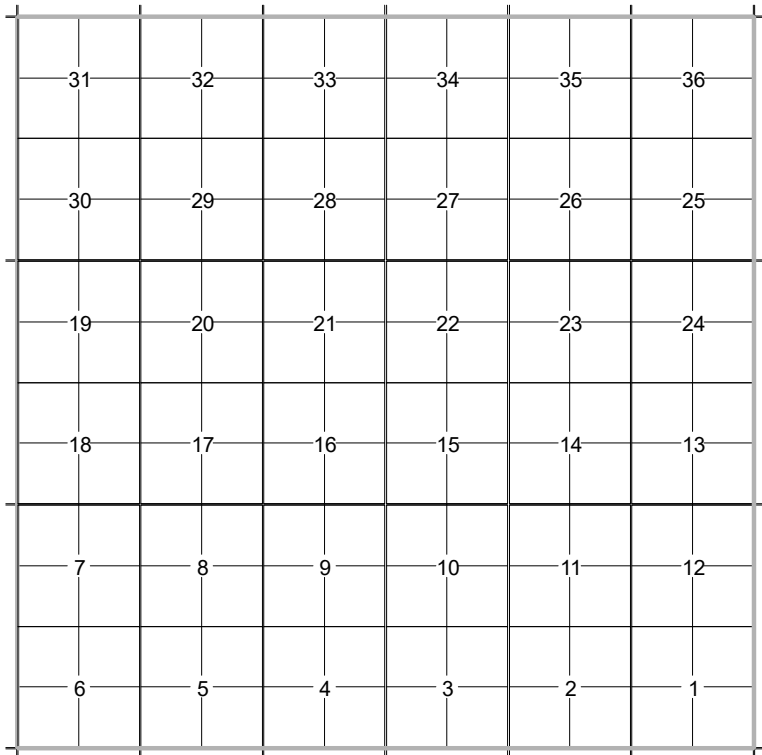
- TOWNSHIP & RANGE NUMBER T12 R6
- RIGHTS OF WAY (CANAL, RAIL, ROAD) 
- BOUNDARY LINE 

- PRIVATE (TITLED) LAND 
- FEDERAL CROWN LAND 
- PROVINCIAL LEASE LAND 
- PROVINCIAL PARK LAND 
- PROVINCIAL & MUNICIPAL RESERVE LAND 

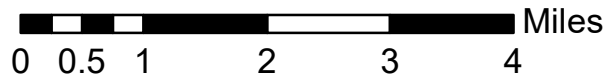
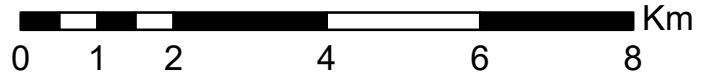
- RESIDENCE 
- CEMETERY 



TOWNSHIP DIAGRAM INDICATING ROAD ALLOWANCES AND SECTION NUMBERING



SECTION DIAGRAM INDICATING LEGAL SUB-DIVISION NUMBERING



SCALE 1:100,000

UNIVERSAL TRANSVERSE MERCATOR PROJECTION
NAD 83 ZONE 12N

CREATED FROM THE DIGITAL MAP FILES OF CYPRESS COUNTY
COPYRIGHT:
CYPRESS COUNTY
816 - 2ND AVENUE, DUNMORE, ALBERTA T1B 0K3
ALL RIGHTS RESERVED
NOT TO BE COPIED IN WHOLE OR PART
NOT RESPONSIBLE FOR ANY ERRORS OR OMISSIONS