













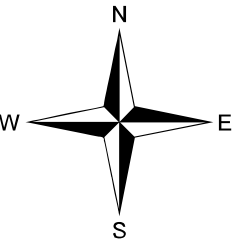
MAP LEGEND

PAVED PROVINCIAL HIGHWAY	
GRAVELED PROVINCIAL HIGHWAY	
PAVED COUNTY ROAD	
GRAVELED COUNTY ROAD	
OILED COUNTY ROAD	
DIRT TRAIL (BLADED SUMMER ONLY)	
RAILWAY LINE	

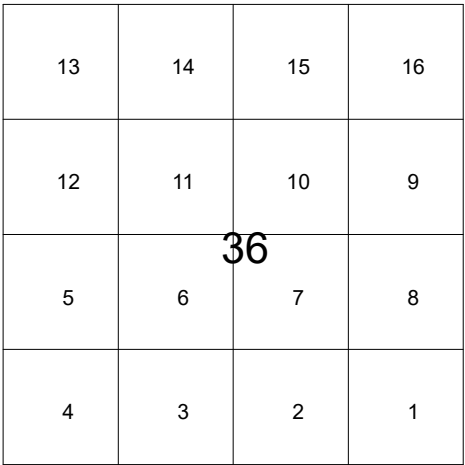

TOWNSHIP & RANGE NUMBER	T12 R6
RIGHTS OF WAY (CANAL, RAIL, ROAD)	
BOUNDARY LINE	

PRIVATE (TITLED) LAND	
FEDERAL CROWN LAND	
PROVINCIAL LEASE LAND	
PROVINCIAL PARK LAND	
PROVINCIAL & MUNICIPAL RESERVE LAND	


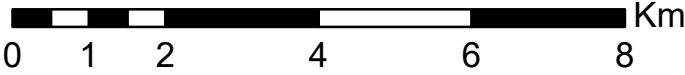
RESIDENCE	
CEMETERY	



TOWNSHIP DIAGRAM INDICATING
ROAD ALLOWANCES AND SECTION NUMBERING



SECTION DIAGRAM INDICATING
LEGAL SUB-DIVISION NUMBERING



SCALE 1:100,000

UNIVERSAL TRANSVERSE MERCATOR PROJECTION
NAD 83 ZONE 12N

CREATED FROM THE DIGITAL MAP FILES OF CYPRESS COUNTY
COPYRIGHT:
CYPRESS COUNTY
816 - 2ND AVENUE, DUNMORE, ALBERTA T1B 0K3
ALL RIGHTS RESERVED
NOT TO BE COPIED IN WHOLE OR PART
NOT RESPONSIBLE FOR ANY ERRORS OR OMISSIONS